

PRELIMINARY - SUBJECT TO CHANGE

PLAT

EXEC. ORD. 2221

GR. 9428

13

PLAT

12

GR. 10483

L. C. AW.
4405-C:1

L.C. AW.
5276

L. C. AW. 7713:24

L.C. AW. 5238 M:2
L.C. AW. 5327:1

FOALIMA

PLAT

12

PRELIMINARY - SUBJECT TO CHANGE

KAHEKILI

PLAT

09

HIGHWAY

TO WALUKU

FOR PROPERTY ASSESSMENT PURPOSES - SUBJECT TO CHANGE

DEPARTMENT OF FINANCE
REAL PROPERTY TAX DIVISION
TAX MAP

COUNTY OF MAUI

| ZONE | SECTION | PLAT |
|------|---------|------|
| 3 | 2 | 24 |

SCALE 1 IN. = 80'

PRINTED:

NOTE:
ALL INFORMATION SHOWN ON THIS PLOT PLAN ARE APPROXIMATE AND
DO NOT AND ARE NOT INTENDED TO REPRESENT FINAL CONSTRUCTION.





PLOT PLAN FOR HOUSE AT: WAIEHU KOU PHASE 3

WK3, L.L.C. ~ 2005 MAIN STREET, WAILUKU HI 96793

DATE: JANUARY 23, 2004

LEGEND

| | |
|---------|-------------------------------|
| 12 | LOT NUMBER |
| 8075 SF | LOT AREA IN SQ. FT. |
| NALU | HOUSE MODEL |
| NALU | HOUSE MODEL (REVERSE PLAN) |

DRAINAGE SWALE AND
DIRECTION OF FLOW

 LOT DIMENSION

 PROPERTY LINE

 UTILITY - WATER, SEWER

 SLOPE

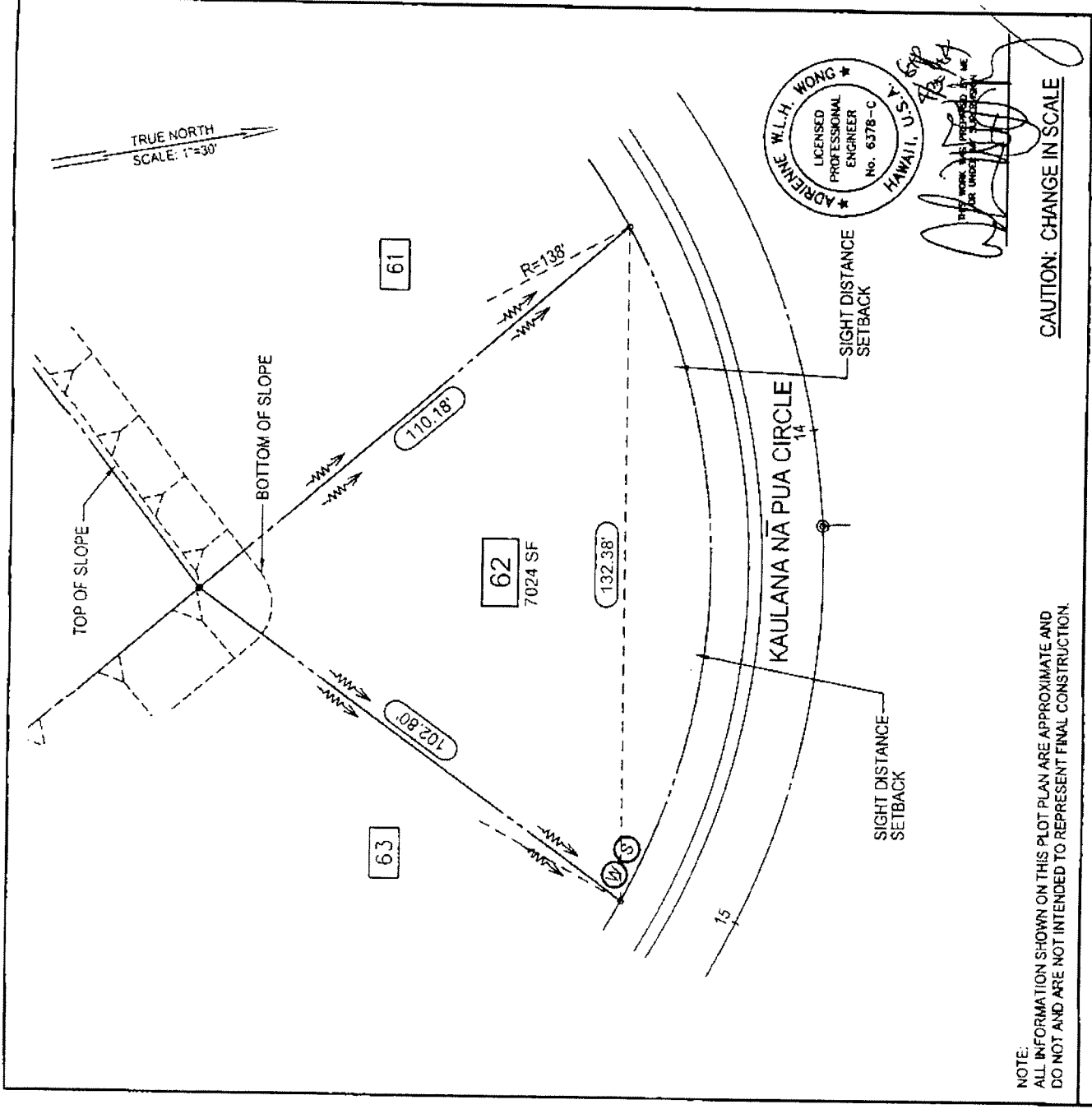
REVISION

| NO. | DATE | DESCRIPTION |
|-----|------|-------------|
| 1 | | |
| 2 | | |
| 3 | | |
| 4 | | |
| 5 | | |

86 KAULANA NĀ PUA CIRCLE

DATE _____
SELLER'S SIGNATURE _____

DATE _____
PURCHASER'S SIGNATURE _____



NOTE:
ALL INFORMATION SHOWN ON THIS PLOT PLAN ARE APPROXIMATE AND
DO NOT AND ARE NOT INTENDED TO REPRESENT FINAL CONSTRUCTION.

CAUTION: CHANGE IN SCALE

PLOT PLAN FOR HOUSE AT: WAIEHU KOU PHASE 3

LOT 62

WK3, L.L.C. ~ 2005 MAIN STREET, WAILUKU, HI 96793

DATE: JANUARY 23, 2004

LEGEND

12 LOT NUMBER
8075 SF LOT AREA IN SQ. FT.
NALU HOUSE MODEL
NALU (R) HOUSE MODEL (REVERSE PLAN)



DRAINAGE SWALE AND
DIRECTION OF FLOW

42.47'

LOT DIMENSION

(W) (S)

PROPERTY LINE



UTILITY - WATER, SEWER,

SLOPE

REVISION

| NO. | DATE | DESCRIPTION |
|-----|---------|-------------|
| 1 | 1/23/04 | SD SETBACK |
| 2 | | |
| 3 | | |
| 4 | | |
| 5 | | |

138 KUALANA NĀ PUA CIRCLE

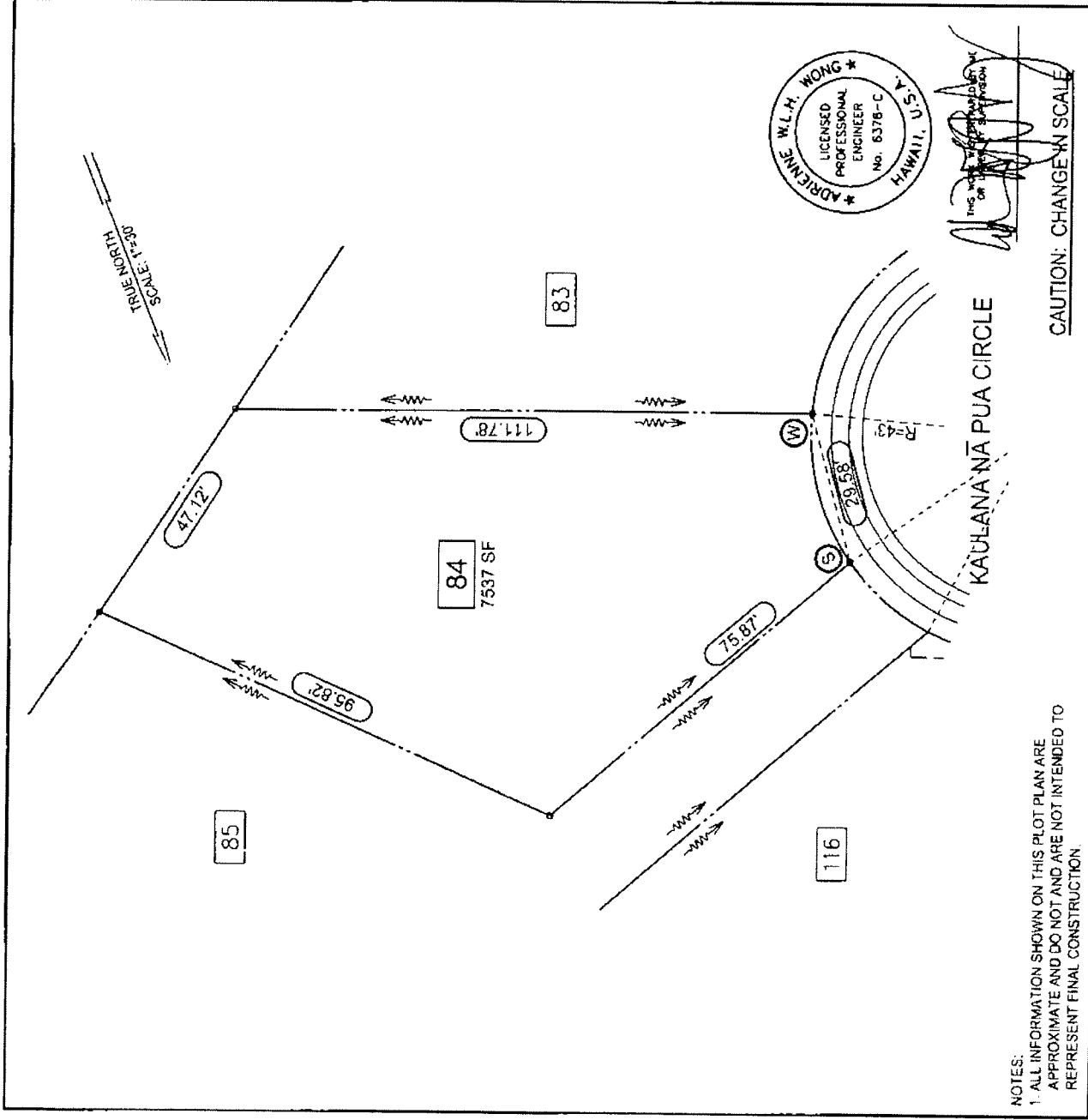
SELLER'S SIGNATURE _____

DATE _____

PURCHASER'S SIGNATURE _____

DATE _____

DATE _____



NOTES:
1. ALL INFORMATION SHOWN ON THIS PLOT PLAN ARE
APPROXIMATE AND DO NOT AND ARE NOT INTENDED TO
REPRESENT FINAL CONSTRUCTION.

PLOT PLAN FOR HOUSE AT: WAIEHU KOU PHASE 3

LOT 84

WK3, L.L.C. ~ 2005 MAIN STREET, WAILUKU, HI 96793

DATE: JANUARY 23, 2004

LEGEND

| | | | |
|-------------|-------------------------------|---------|---|
| 12 | LOT NUMBER | → | DRAINAGE SWALE AND DIRECTION OF FLOW |
| 8075 SF | LOT AREA IN SQ. FT | 42.47' | LOT DIMENSION |
| NALU | HOUSE MODEL | | PROPERTY LINE |
| NALU (R) | HOUSE MODEL (REVERSE PLAN) | (W) (S) | UTILITY - WATER, SEWER. |
| | | | SLOPE |

REVISION

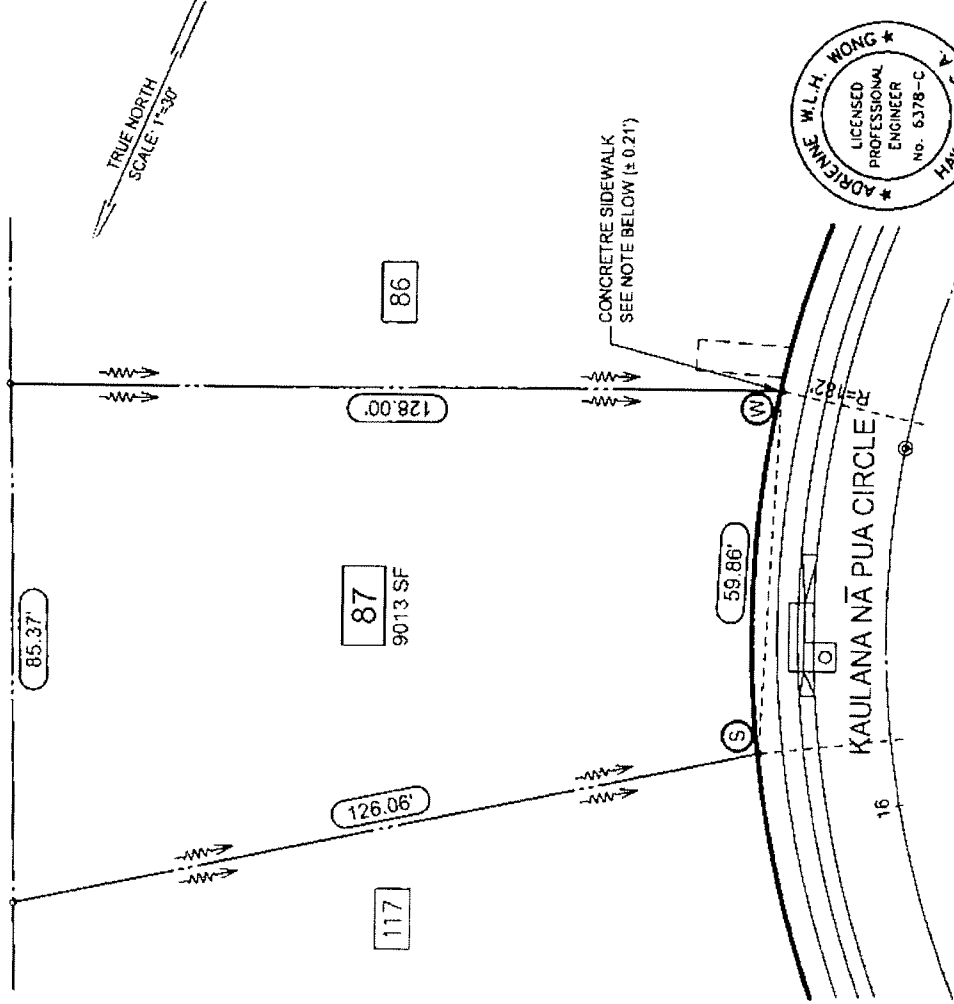
| NO | DATE | DESCRIPTION |
|----|------|-------------|
| 1 | | |
| 2 | | |
| 3 | | |
| 4 | | |
| 5 | | |

179 KAULANA NĀ PUA CIRCLE

SELLER'S SIGNATURE _____
DATE _____

PURCHASER'S SIGNATURE _____
DATE _____

DATE _____



- NOTES:
1. ALL INFORMATION SHOWN ON THIS PLOT PLAN ARE APPROXIMATE AND DO NOT AND ARE NOT INTENDED TO REPRESENT FINAL CONSTRUCTION.
 2. CONCRETE SIDEWALK LOCATIONS SHOWN HEREON HAVE BEEN PROVIDED BY GOODFELLOW BROS., INC.
 3. STRUCTURAL LOCATION DISCREPANCIES:
 - A. CONCRETE SIDEWALK CROSSES INTO LOT 87 FROM KAULANA NĀ PUA CIRCLE. SEE PLAN ABOVE.



THE WORK OF THIS ENGINEER IS NOT TO BE USED FOR ANY OTHER PROJECT WITHOUT THE WRITTEN CONSENT OF THE ENGINEER.

CAUTION: CHANGE IN SCALE

| PLOT PLAN FOR HOUSE AT: | | LOT 87 | |
|---|----------------------------|-----------------------------|----------|
| WK3, L.L.C. ~ 2005 MAIN STREET, WAILUKU, HI 96793 | | DATE: JANUARY 23, 2004 | |
| LEGEND | | REVISION | |
| 12 | LOT NUMBER | NO. | DATE |
| 8075 SF | LOT AREA IN SQ. FT. | 1 | 12/27/04 |
| NALU | HOUSE MODEL | STRUCTURAL LOC. DISCREPANCY | |
| NALU (R) | HOUSE MODEL (REVERSE PLAN) | 2 | |
| | | 3 | |
| | | 4 | |
| | | 5 | |
| | | 163 KAULANA NĀ PUA CIRCLE | |
| SELLER'S SIGNATURE _____ | | DATE _____ | |
| PURCHASER'S SIGNATURE _____ | | DATE _____ | |